








PEBBLE BROOK HOLLOW II

MARKETING MAP

-  DENOTES WOODED AREA
-  DENOTES OPEN SPACE
-  DENOTES OPEN WATER IN WETLAND
-  DENOTES INFILTRATION BASIN
-  DENOTES SINGLE FAMILY LOTS
-  DENOTES CONDOMINIUM LOTS
-  DENOTES NATURE TRAIL



Save: 11/13/2024 2:49 PM pliback1 Plot: 11/13/2024 2:52 PM X:\AEB\BEBELH01799625-final.dgn b5-final.dgn b5-drawings\10-Civil\cad\dwg\BET79962_SM.dwg

